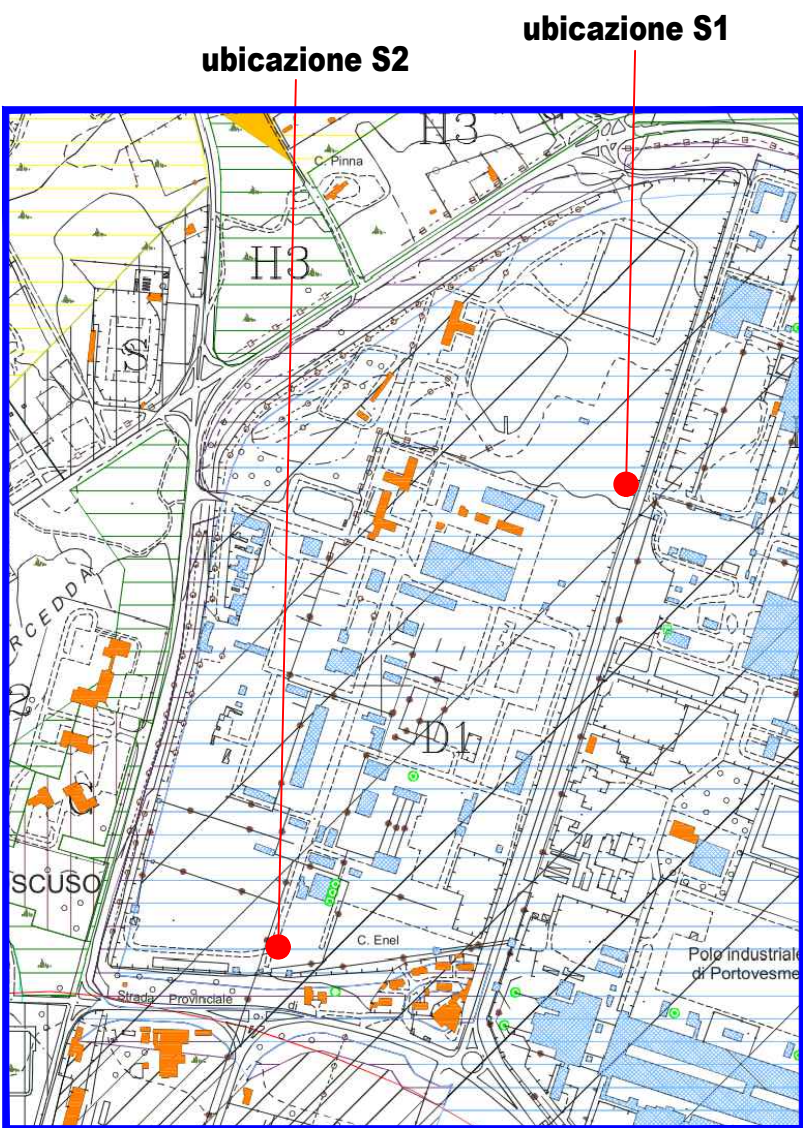
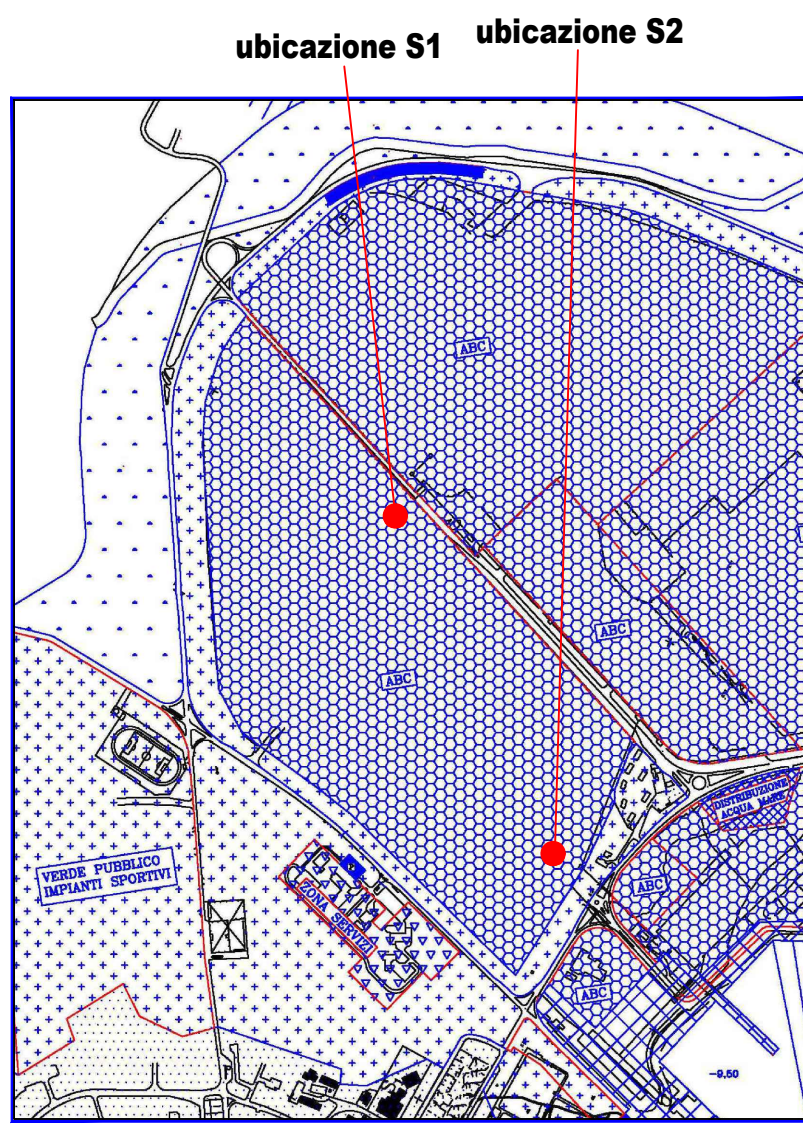


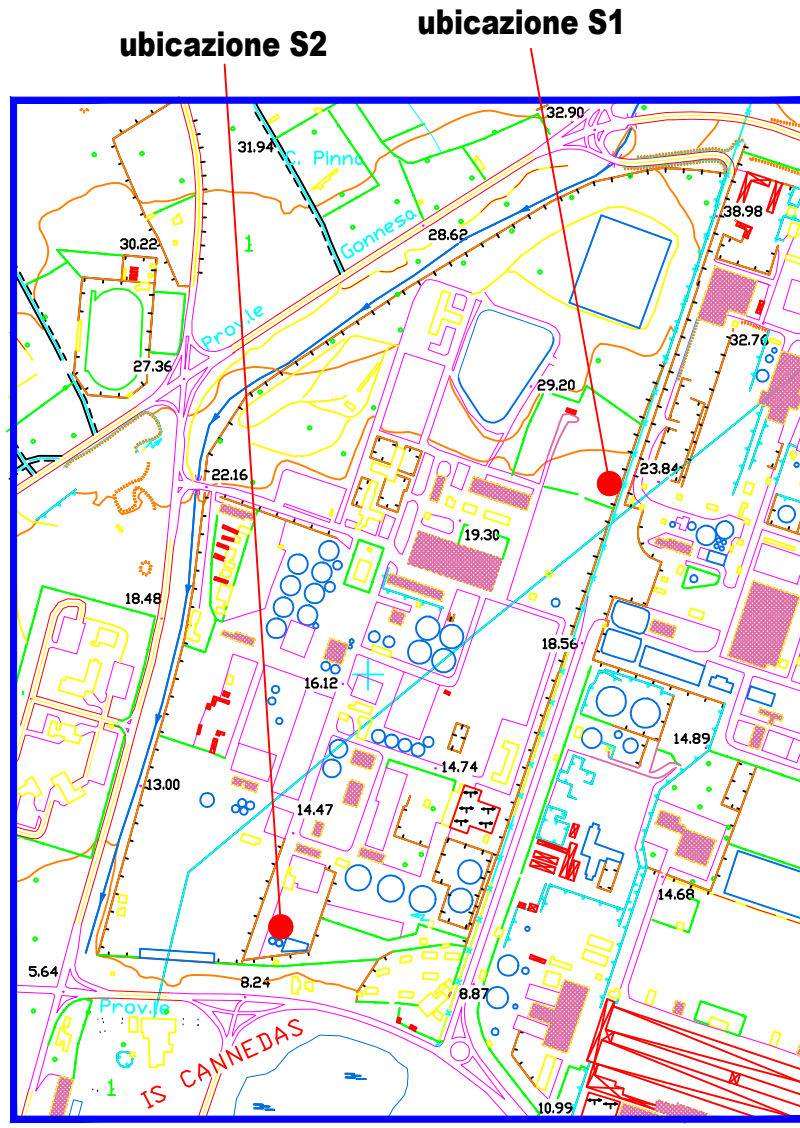
STRALCIO PPR



STRALCIO PUC
ZONA D1



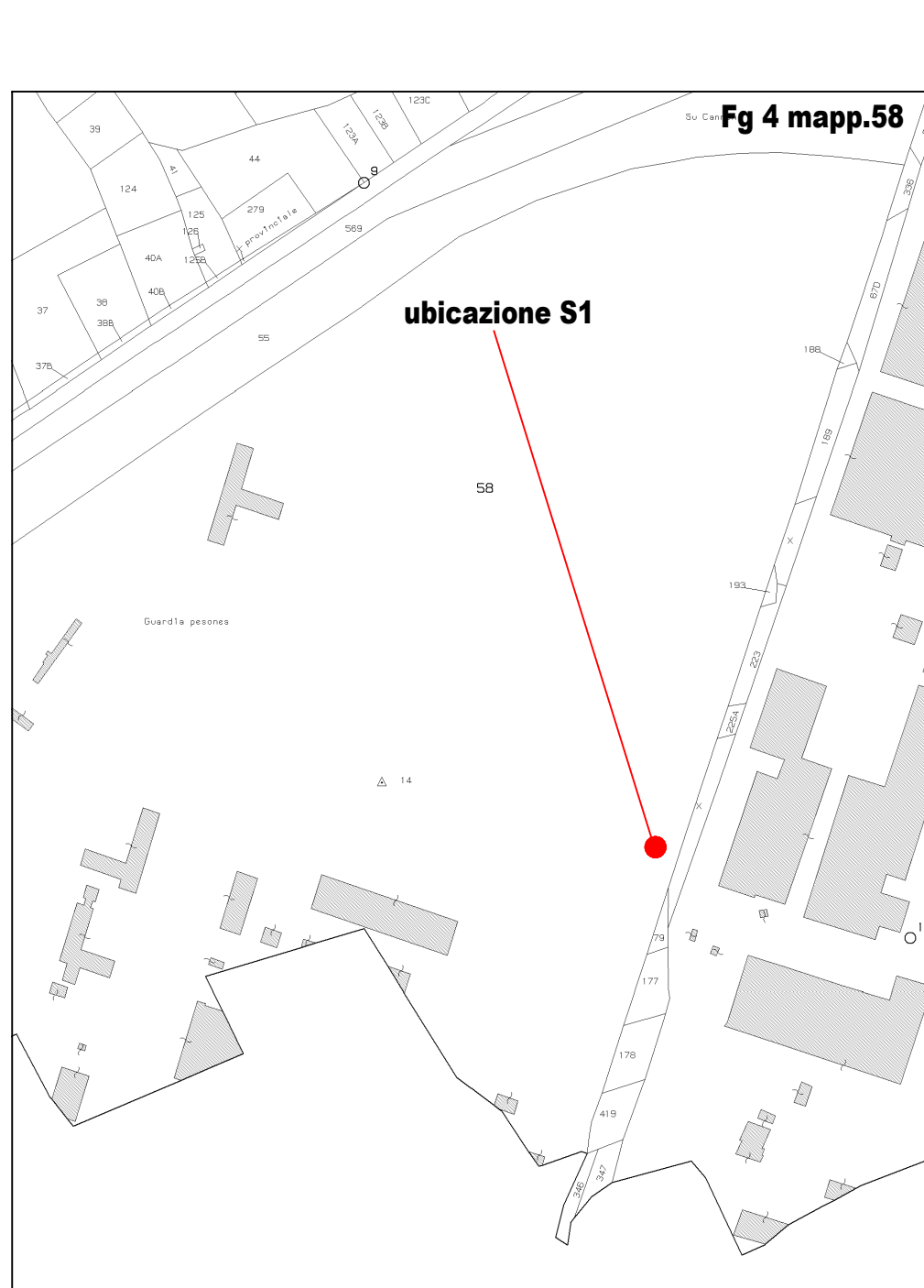
STRALCIO PRG



STRALCIO AEROFOTOGRAMMETRICO




STRALCIO PLANIMETRIA CATASTALE (scala 1:4000)



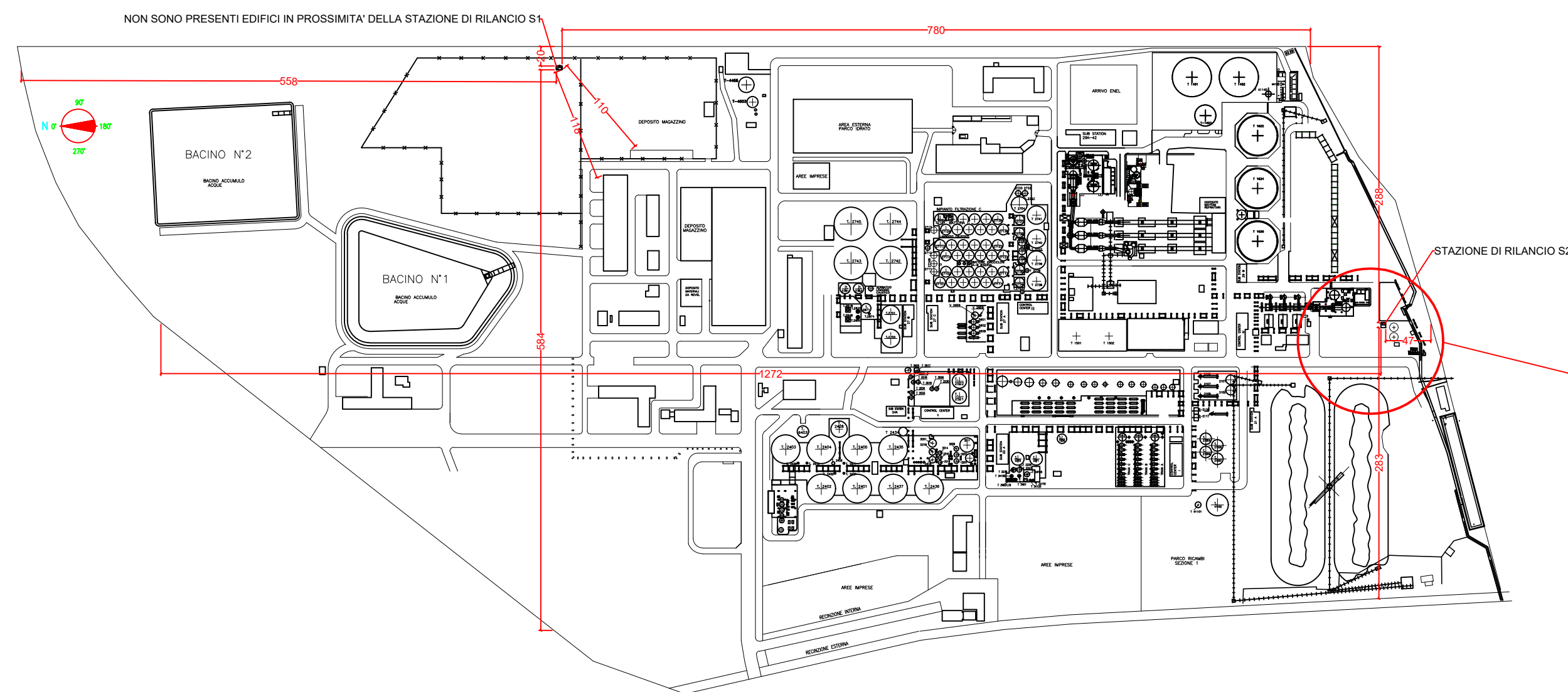
STRALCIO PLANIMETRIA CATASTALE (scala 1:4000)



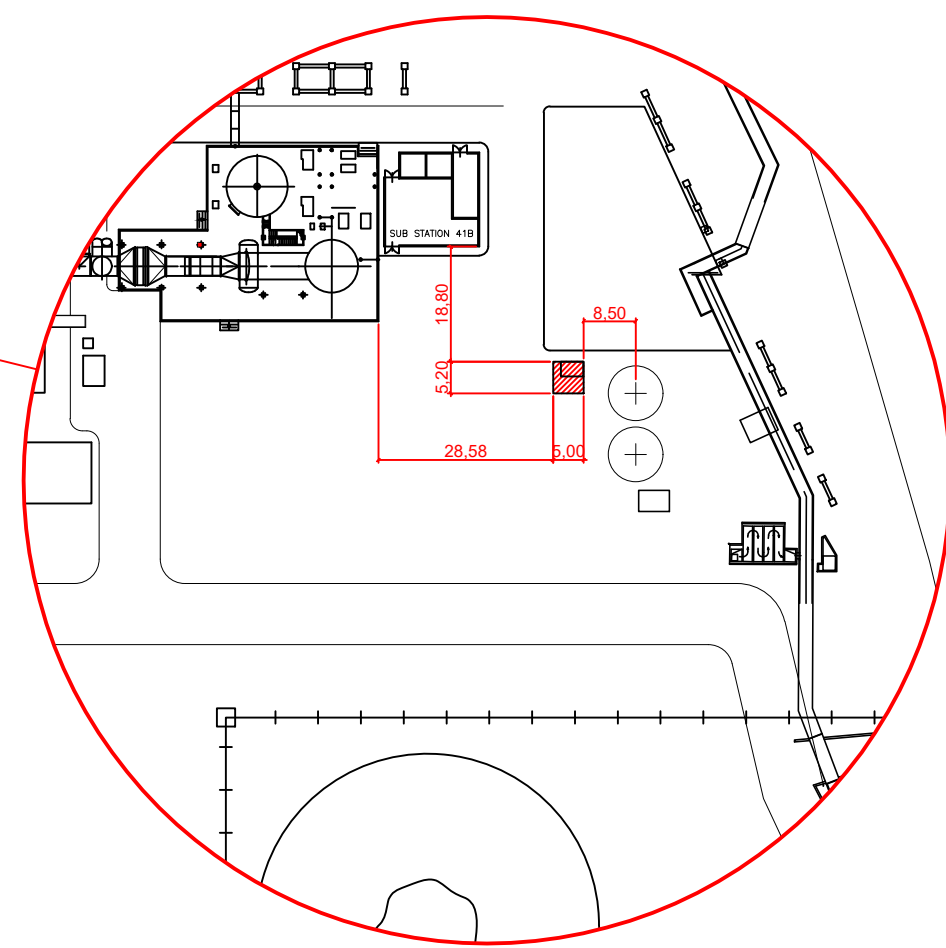
STRALCIO LEGENDA PPR



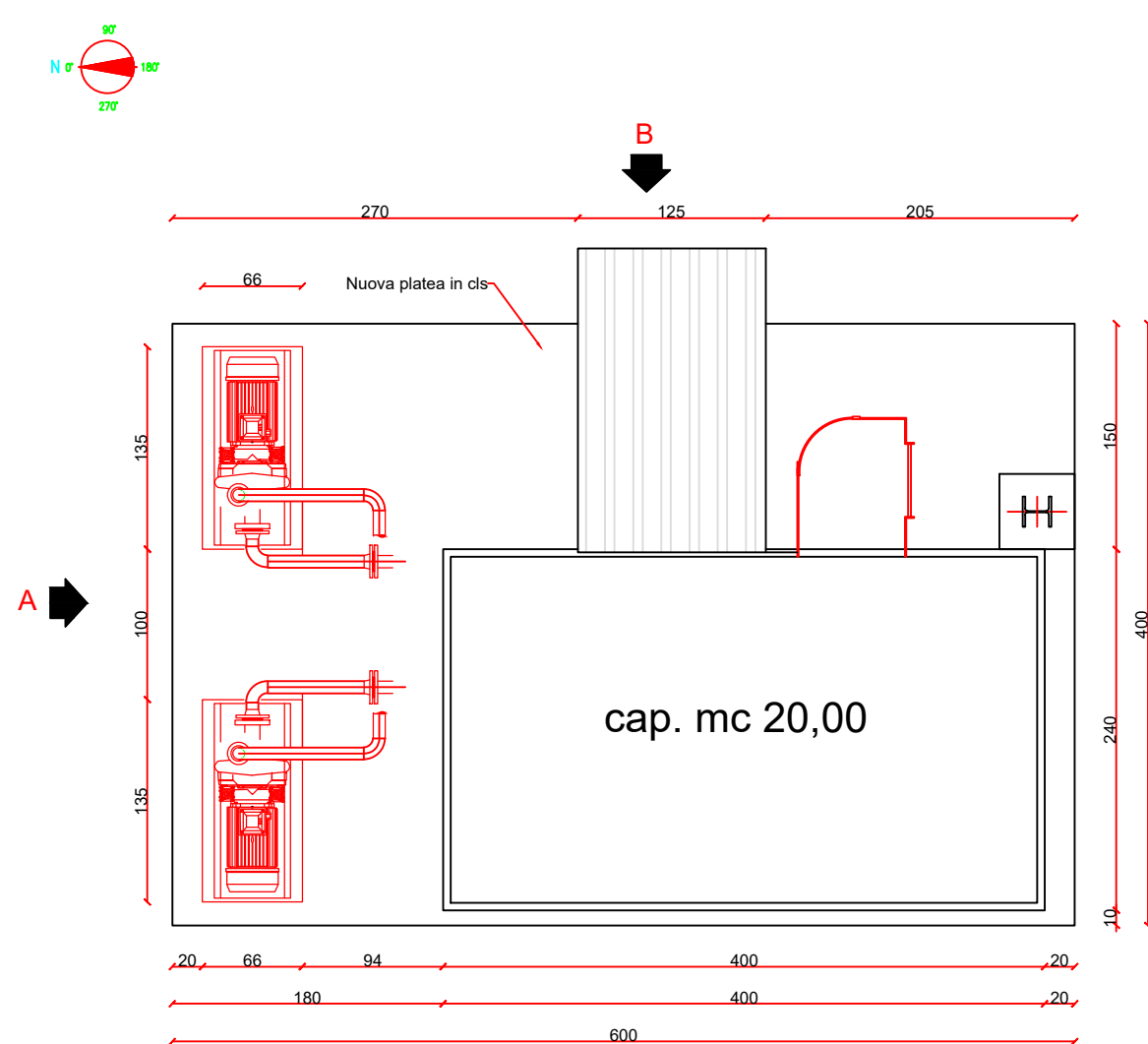
STRALCIO LEGENDA PRG



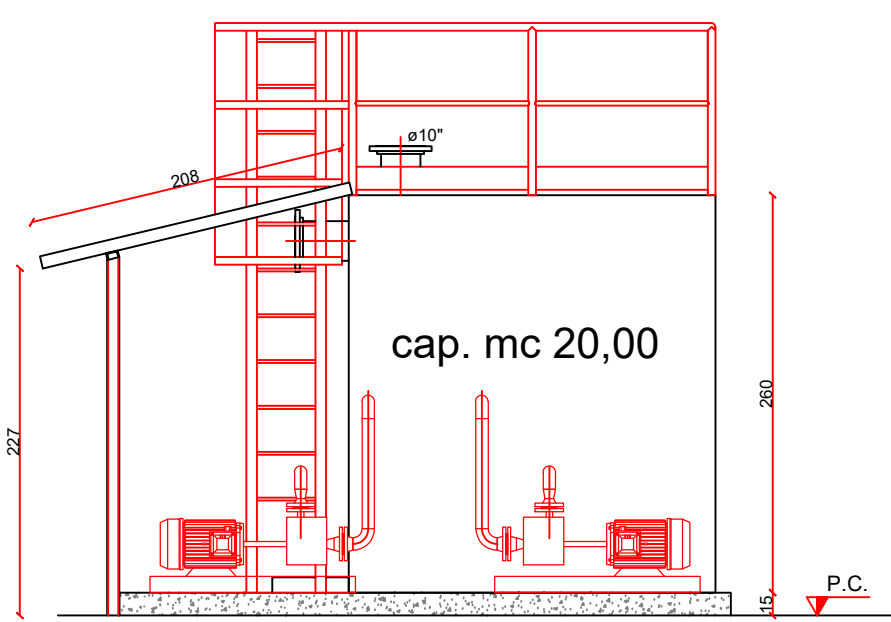
PIANIMETRIA GENERALE STABILIMENTO - DISTANZE DAI CONFINI (scala 1:2000)



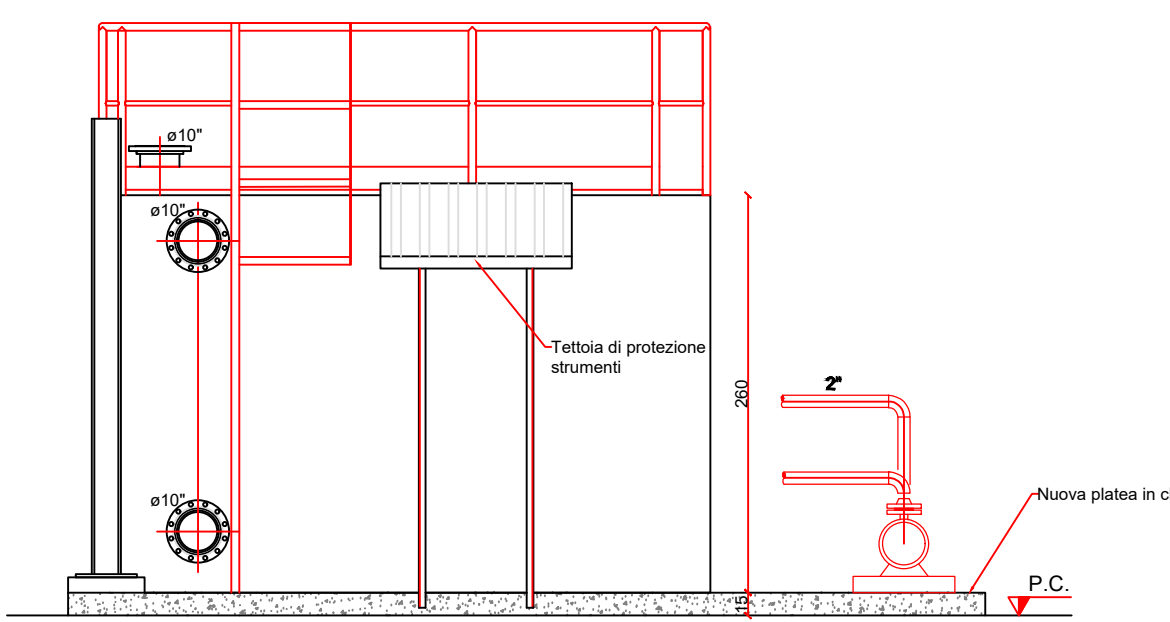
STRALCIO PLANIMETRICO - DISTANZE DAGLI EDIFICI (scala 1:500)



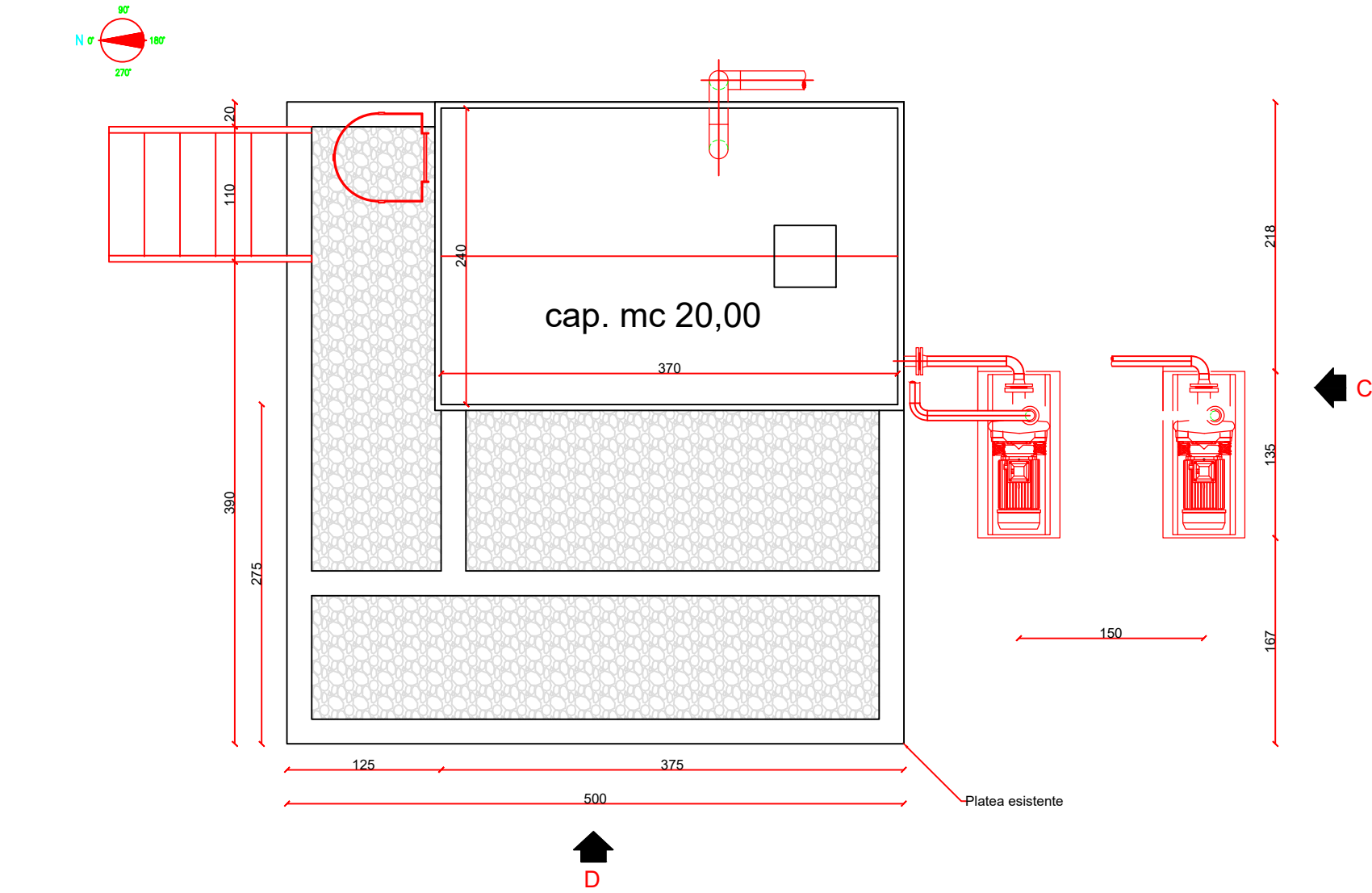
PIANTA S1
(scala 1:20)



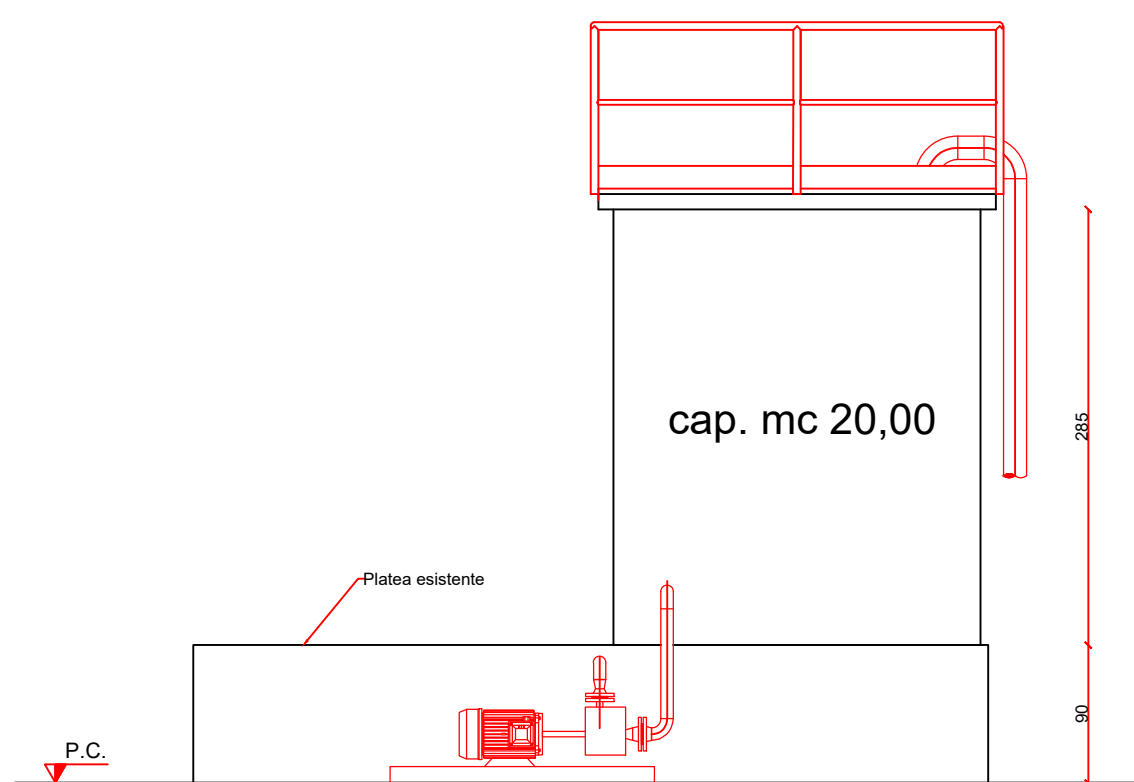
VISTA "A" - S1
(scala 1:20)



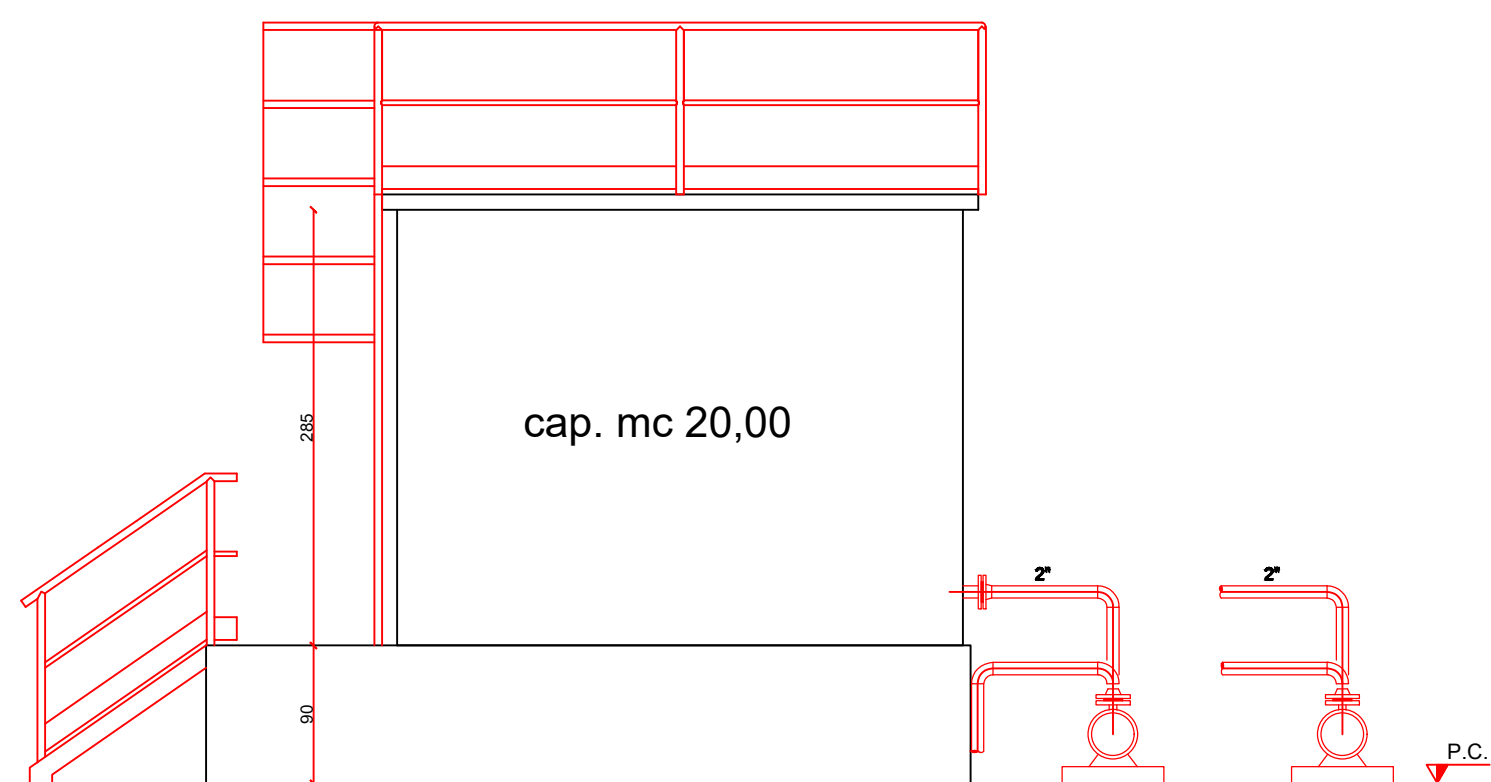
VISTA "B" - S1
(scala 1:20)



PIANTA S2
(scala 1:20)




VISTA "C" - S2
(scala 1:20)



VISTA "D" - S2
(scala 1:20)

NOTE GENERALI:
1) LE QUOTE LINEARI SONO ESPRESSE IN METRI
E IN CENTIMETRI

Redatto e
Controllato da:
Approvato da:



Revisioni			
0	Gennaio 2023	Emissione a seguito CDS istruttoria	
N	DATA	DESCRIZIONE	

"PROGETTO DI BONIFICA DELLA FALDA DEI SITI EURALLUMINA
NEL COMUNE DI PORTOSCUSO MEDIANTE BARRIERAMENTO IDRAULICO"

Stazioni di rilancio S1 ed S2

Tavola
A6_T.13